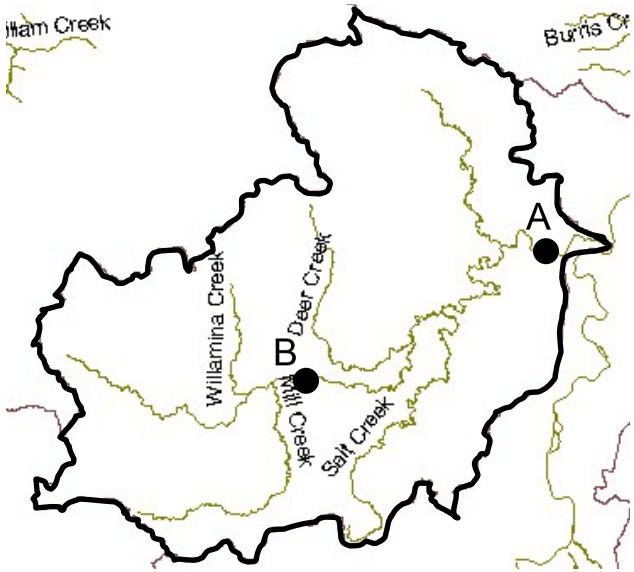

Yamhill watershed showing stream segments listed by DEQ for violating the bacteria standard.

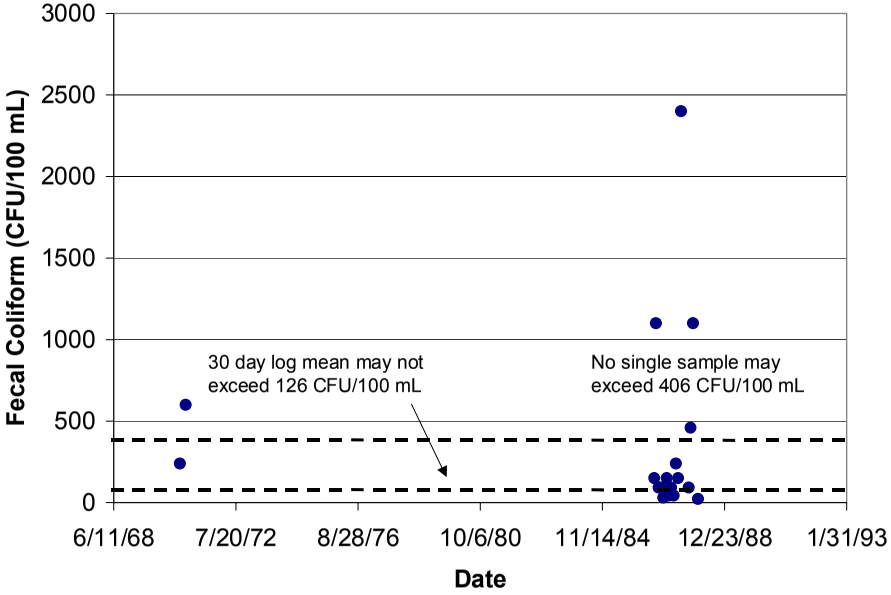

B. Fecal coliform counts from the Yamhill River below Mill Creek.

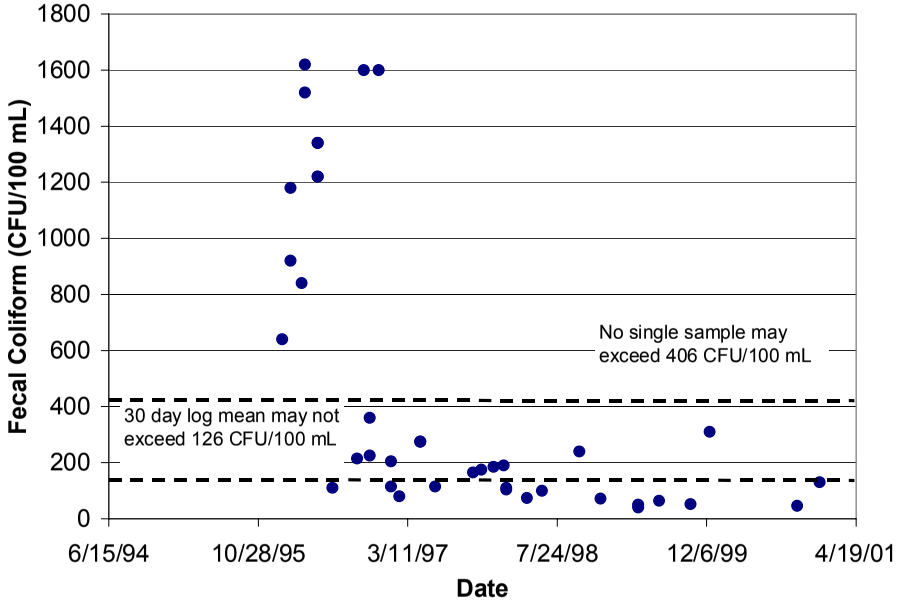

A. Fecal coliform counts from the Yamhill River at Dayton.

Maps and water quality data are available from the Oregon DEQ at http://www.deq.state.or.us/wq/wqlmaps/wqlmapshome.htm . Click on "Enter water quality data interactive maps application".